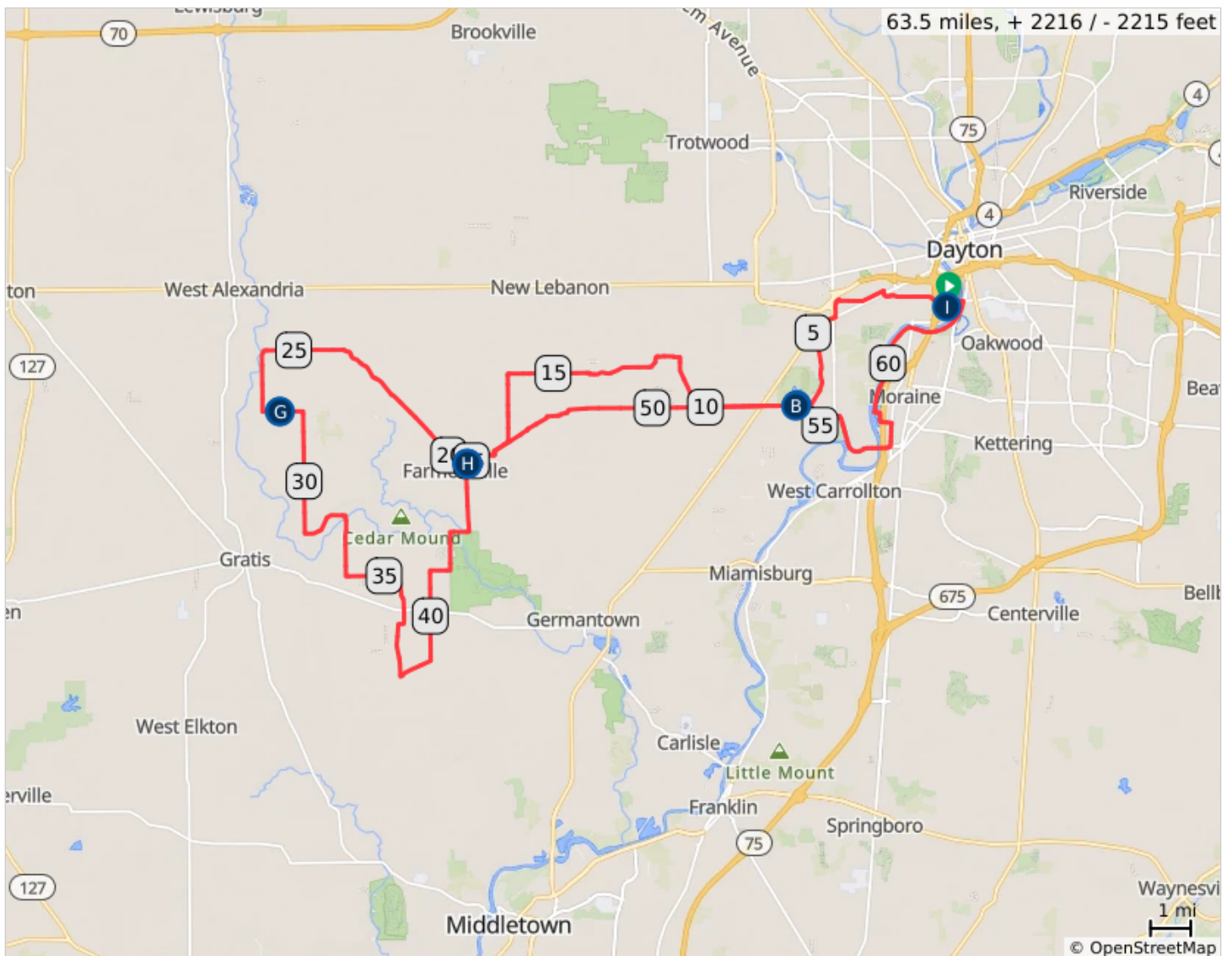


# MTCCD Signature Ride 2026 Metric Century Route



## MTCCD Signature Ride 2026 Metric Century Route

|    |                                     |    |                                      |
|----|-------------------------------------|----|--------------------------------------|
| A. | Possum Creek Rest Stop              | F. | Zebras!                              |
| B. | Possum Creek Restrooms              | G. | Zebras(!) on the Left (to the North) |
| C. | Farmersville Fire Station Restrooms | H. | Farmersville Fire Station Rest Stop  |
| D. | Farmersville Fire Station Rest Stop | I. | Finish                               |
| E. | Farmersville Fire Station Rest Stop |    |                                      |



# MTCCD Signature Ride 2026 Metric Century Route

| Num | Dist | Prev | Type | Note  | Next |
|-----|------|------|------|---|------|
| 1.  | 0.0  | 0.0  | 📍    | Start of route                                      | 0.0  |
| 2.  | 0.0  | 0.0  | ➔    | R onto path to Welcome Park                         | 0.0  |
| 3.  | 0.0  | 0.0  | ➔    | R to follow path out of park (onto Hopeland Street) | 0.0  |
| 4.  | 0.1  | 0.0  | ⬆    | Exit path onto Hopeland Street, heading North       | 0.1  |

0.1 miles. +0/-1 feet

| Num | Dist | Prev | Type | Note   | Next |
|-----|------|------|------|--|------|
| 5.  | 0.2  | 0.1  | ⬅    | L onto W Stewart St  | 1.6  |
| 6.  | 1.8  | 1.6  | ⬆    | Cross German town Street, heading North on Randolph Street | 0.1  |
| 7.  | 1.9  | 0.1  | ⬅    | L onto Lakeview Ave  | 1.2  |
| 8.  | 3.0  | 1.2  | ⬅    | L onto Lakeside Drive                                      | 0.1  |

3.0 miles. +196/-18 feet

| Num | Dist | Prev | Type | Note                       | Next |
|-----|------|------|------|----------------------------|------|
| 9.  | 3.1  | 0.1  | ⬅    | L onto Oak Leaf Drive      | 0.4  |
| 10. | 3.5  | 0.4  | ➔    | R onto German town Street  | 0.4  |
| 11. | 3.9  | 0.4  | ➔    | R onto Dayton-Liberty Road | 0.5  |
| 12. | 4.4  | 0.5  | ⬅    | L onto Liscum Drive        | 0.2  |
| 13. | 4.7  | 0.2  | ⬅    | L onto Vanguard Avenue     | 0.3  |

1.6 miles. +70/-70 feet

| Num | Dist | Prev | Type | Note                                      | Next |
|-----|------|------|------|---|------|
| 14. | 4.9  | 0.3  | ⬅    | L onto German town Pike                   | 0.1  |
| 15. | 5.0  | 0.1  | ➔    | R onto Soldiers Home-West Carrollton Road | 2.2  |

0.3 miles. +0/-0 feet

| Num | Dist | Prev | Type | Note   | Next |
|-----|------|------|------|--|------|
| 16. | 7.2  | 2.2  | →    | R onto Shank Road (will be like a U-turn onto Possum Creek Park shared use path) | 0.0  |
| 17. | 7.2  | 0.0  | →    | R onto Possum Creek Park shared use path   | 0.1  |

2.2 miles. +0/-0 feet

| Num | Dist | Prev | Type | Note   | Next |
|-----|------|------|------|--|------|
| 18. | 7.3  | 0.1  | →    | R to get to Possum Creek parking lot         | 0.0  |
| 19. | 7.3  | 0.0  | ↙    | Sharp L to get to Possum Creek parking lot   | 0.0  |
| 20. | 7.3  | 0.0  | ↑    | Use ramp to get onto sidewalk in parking lot | 0.0  |

0.1 miles. +2/-0 feet

| Num | Dist | Prev | Type | Note                                | Next |
|-----|------|------|------|-------------------------------------|------|
| 21. | 7.4  | 0.0  | →    | R to get to Possum Creek Rest Stop  | 0.0  |
| 22. | 7.4  | 0.0  | ←    | L onto Possum Creek access road     | 0.1  |
| 23. | 7.4  | 0.1  | ←    | L onto Possum Creek shared use path | 0.1  |
| 24. | 7.6  | 0.1  | →    | R onto Shank Road                   | 1.1  |


0.2 miles. +0/-8 feet

| Num | Dist | Prev | Type | Note                                  | Next |
|-----|------|------|------|---------------------------------------|------|
| 25. | 8.6  | 1.1  | ↑    | Continue onto Dayton Farmer sville Rd | 1.7  |
| 26. | 10.3 | 1.7  | →    | R onto Liberty Ellerton Rd            | 1.3  |
| 27. | 11.6 | 1.3  | ←    | L onto Dayton-Liberty Rd              | 0.2  |
| 28. | 11.8 | 0.2  | ↑    | Continue onto Forney Rd               | 0.4  |
| 29. | 12.2 | 0.4  | ↑    | Continue onto Huffman Rd              | 1.9  |

4.6 miles. +117/-154 feet

| Num | Dist | Prev | Type | Note                          | Next |
|-----|------|------|------|-------------------------------|------|
| 30. | 14.1 | 1.9  | →    | R onto S Diamond Mill Rd      | 0.0  |
| 31. | 14.1 | 0.0  | ←    | L onto Havermale Rd           | 2.0  |
| 32. | 16.1 | 2.0  | ←    | L onto Fuls Rd                | 1.7  |
| 33. | 17.8 | 1.7  | →    | R onto Dayton Farmer ville Rd | 0.5  |
| 34. | 18.4 | 0.5  | →    | R onto Hemple Rd              | 0.7  |

6.1 miles. +83/-132 feet

| Num | Dist | Prev | Type  | Note  | Next |
|-----|------|------|---|---|------|
| 35. | 19.1 | 0.7  | ←   | L to Farmer ville Fire Station parking lot                              | 0.1  |
| 36. | 19.1 | 0.1  |  | Farmer ville Fire Station Rest Stop Farmersville Fire Station Rest Stop | 0.1  |
| 37. | 19.2 | 0.1  | ←   | L onto Hemple Rd  | 0.0  |
| 38. | 19.2 | 0.0  | ←   | L onto N Elm St   | 0.1  |

0.9 miles. +21/-20 feet

| Num | Dist | Prev | Type | Note                                    | Next |
|-----|------|------|------|---|------|
| 39. | 19.4 | 0.1  | →    | R onto E Walnut St                      | 0.3  |
| 40. | 19.7 | 0.3  | →    | R onto Jackson St                       | 0.2  |
| 41. | 19.8 | 0.2  | ↑    | Continue onto Farmer ville West Alex Rd | 3.8  |
| 42. | 23.6 | 3.8  | ↑    | Continue onto German town Rd            | 0.2  |

4.4 miles. +194/-137 feet

| Num | Dist | Prev | Type | Note  | Next |
|-----|------|------|------|---|------|
| 43. | 23.8 | 0.2  | ←    | L onto County Line Rd/S Preble County Line Rd | 0.0  |
| 44. | 23.8 | 0.0  | →    | R onto E Factory Rd                           | 2.0  |
| 45. | 25.8 | 2.0  | ↑    | Continue onto Twin Creek Rd                   | 1.5  |
| 46. | 27.3 | 1.5  | ←    | L onto Moses Rd                               | 0.4  |

3.7 miles. +117/-122 feet

| Num | Dist | Prev | Type          | Note  | Next |
|-----|------|------|---------------|---|------|
| 47. | 27.7 | 0.4  | <i>i</i><br>F | Zebras!<br>Zebra<br>Farm to<br>the North<br>(left)  | 0.0  |
| 48. | 27.7 | 0.0  | <i>i</i><br>G | Zebras(!)<br>on<br>the L<br>(to the<br>North)<br>Zebras(!)<br>on the<br>Left (to<br>the<br>North) | 0.6  |
| 49. | 28.3 | 0.6  | →             | R onto<br>Enterpri<br>se Rd   | 3.0  |
| 50. | 31.3 | 3.0  | ←             | L onto<br>Kinsey<br>Rd  | 1.2  |

4.0 miles. +50/-199 feet

| Num | Dist | Prev | Type | Note  | Next |
|-----|------|------|------|---|------|
| 51. | 32.6 | 1.2  | →    | R onto<br>County<br>Line<br>Rd/S<br>Preble<br>County<br>Line Rd | 1.5  |
| 52. | 34.1 | 1.5  | ←    | L onto<br>Kiefer<br>Rd  | 1.3  |
| 53. | 35.4 | 1.3  | →    | R onto<br>Browns<br>Run Rd                                      | 1.4  |
| 54. | 36.8 | 1.4  | ←    | L to<br>stay on<br>Browns<br>Run Rd                             | 1.3  |
| 55. | 38.1 | 1.3  | ←    | L onto<br>Oxford<br>Rd  | 0.9  |

6.7 miles. +315/-120 feet

| Num | Dist | Prev | Type | Note                             | Next |
|-----|------|------|------|----------------------------------|------|
| 56. | 38.9 | 0.9  | ←    | L onto<br>Shimp<br>Rd            | 2.7  |
| 57. | 41.7 | 2.7  | ←    | L onto<br>Boomer<br>shine<br>Rd  | 1.0  |
| 58. | 42.6 | 1.0  | →    | R onto<br>Mannin<br>g Rd         | 0.5  |
| 59. | 43.1 | 0.5  | ←    | L onto<br>Farmer<br>sville<br>Rd | 1.2  |
| 60. | 44.3 | 1.2  | ↑    | Continu<br>e onto<br>S Elm<br>St | 0.5  |

6.2 miles. +117/-237 feet

| Num | Dist | Prev | Type          | Note  | Next |
|-----|------|------|---------------|---|------|
| 61. | 44.8 | 0.5  | →             | R into<br>Farmer<br>sville<br>Fire<br>Station   | 0.1  |
| 62. | 44.9 | 0.1  | <i>i</i><br>H | Farmer<br>sville<br>Fire<br>Station<br>Rest<br>Stop<br>Farmersv<br>ille Fire<br>Station<br>Rest<br>Stop | 0.1  |
| 63. | 44.9 | 0.1  | →             | R onto<br>Hemple<br>Rd  | 0.7  |
| 64. | 45.7 | 0.7  | ←             | L onto<br>Dayton<br>Farmer<br>sville<br>Rd  | 1.1  |

1.4 miles. +45/-58 feet

| Num | Dist | Prev | Type | Note                           | Next |
|-----|------|------|------|--------------------------------|------|
| 65. | 46.7 | 1.1  | ←    | L onto S Clayton Rd            | 0.0  |
| 66. | 46.8 | 0.0  | →    | R onto Dayton Farmer sville Rd | 6.0  |
| 67. | 52.8 | 6.0  | ↑    | Continue onto Shank Rd         | 1.1  |

7.1 miles. +195/-221 feet

| Num | Dist | Prev | Type | Note  | Next |
|-----|------|------|------|---|------|
| 68. | 53.8 | 1.1  | ←    | L onto shared use path (to get to Possum Creek Rest Stop) Turn left onto shared use path (to get to Possum Creek Rest Stop) | 0.1  |
| 69. | 53.9 | 0.1  | →    | R to get to Possum Creek parking lot  | 0.0  |

1.1 miles. +4/-0 feet

| Num | Dist | Prev | Type | Note   | Next |
|-----|------|------|------|--|------|
| 70. | 53.9 | 0.0  | ↙    | Sharp L to get to Possum Creek parking lot   | 0.0  |
| 71. | 54.0 | 0.0  | ↑    | Use ramp to get onto sidewalk in parking lot | 0.0  |
| 72. | 54.0 | 0.0  | →    | R to get to Possum Creek Rest Stop           | 0.0  |

0.1 miles. +2/-0 feet

| Num | Dist | Prev | Type | Note  | Next |
|-----|------|------|------|---|------|
| 73. | 54.0 | 0.0  | ←    | L onto Possum Creek access road                               | 0.1  |
| 74. | 54.1 | 0.1  | ←    | L onto Possum Creek shared use path                           | 0.1  |
| 75. | 54.2 | 0.1  | ↑    | Go straight across Shank Road (continuing on shared use path) | 0.1  |

0.2 miles. +0/-7 feet

| Num | Dist | Prev | Type | Note   | Next |
|-----|------|------|------|--|------|
| 76. | 54.3 | 0.1  | ↑    | Cross Soldiers Home-West Carrollit on Road, continuing East on shared use path | 0.5  |
| 77. | 54.8 | 0.5  | →    | R onto path at lake  | 0.1  |

0.6 miles. +18/-12 feet

| Num | Dist | Prev | Type | Note   | Next |
|-----|------|------|------|--|------|
| 78. | 54.9 | 0.1  | ←    | L onto shared use path adjacent to Pinnacle Road | 0.7  |
| 79. | 55.6 | 0.7  | →    | R onto Main St                                   | 1.9  |
| 80. | 57.5 | 1.9  | ←    | L onto Dryden Rd                                 | 0.6  |
| 81. | 58.1 | 0.6  | ←    | L onto E River Rd                                | 0.5  |

3.3 miles. +75/-145 feet


| Num | Dist | Prev | Type | Note  | Next |
|-----|------|------|------|---|------|
| 82. | 58.6 | 0.5  | ←    | L onto East River Landing access road Turn left onto East River Landing access road | 0.1  |
| 83. | 58.8 | 0.1  | ↗    | R onto Great Miami River Recreational Trail   | 0.6  |
| 84. | 59.4 | 0.6  | ←    | L onto E River Rd   | 0.5  |

1.3 miles. +11/-7 feet

| Num | Dist | Prev | Type | Note  | Next |
|-----|------|------|------|---|------|
| 85. | 59.9 | 0.5  | ←    | L onto Great Miami River Recreational Trail/Ohio Bicycle Rte 25 | 3.0  |

0.5 miles. +0/-0 feet

| Num | Dist | Prev       | Type       | Note  | Next |
|-----|------|------------|------------|---|------|
| 86. | 62.9 | 3.0        | ←          | From the crosswalk (halfway across Stewart Street) turn L onto West Stewart Street (Watch for traffic turning L onto Stewart from South Patters on Road)      | 0.2  |
|     |      | 3.0 miles. | +0/-0 feet | From the crosswalk (halfway across Stewart Street) turn Left onto West Stewart Street (Watch for traffic turning left onto Stewart from South Patterson Road) |      |

| Num | Dist | Prev | Type  | Note   | Next |
|-----|------|------|---|--|------|
| 87. | 63.1 | 0.2  | ←   | L onto S Edwin C Moses Blvd  | 0.1  |
| 88. | 63.2 | 0.1  | →   | R into Welcome Stadium Parking Lot Turn right into Welcome Stadium Parking Lot | 0.2  |
| 89. | 63.4 | 0.2  | →   | R  | 0.0  |
| 90. | 63.5 | 0.0  |  | Finish   | 0.0  |

0.5 miles. +3/-5 feet